LOOP 375 BORDER HIGHWAY WEST / US 85 (PAISANO DR)
SCHUSTER AVE. OPTION C

SCALE: 1" = 200' HORIZ
1" = 20' VERT

PLAN LEGEND

- PROPOSED ALIGNMENT MAINLANE CONSTRUCTION
- PROPOSED ALIGNMENT FRONTAGE ROADS & OTHER ROADS CONSTRUCTION
- PROPOSED ALIGNMENT RAMPS & DIRECT CONNECTORS CONSTRUCTION
- ROAD CLOSURE
- EXISTING RAILROAD

TYPICAL LEGEND

- PROPOSED MAINLANE CONSTRUCTION
- PROPOSED FRONTAGE ROADS & OTHER ROADS CONSTRUCTION
- PROPOSED RAMPS & DIRECT CONNECTORS CONSTRUCTION
- EXISTING GROUND LINE
- MAINLANE FUTURE CONSTRUCTION
- EXISTING STRUCTURES & RAILROADS

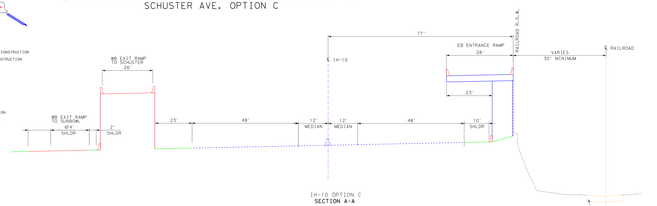

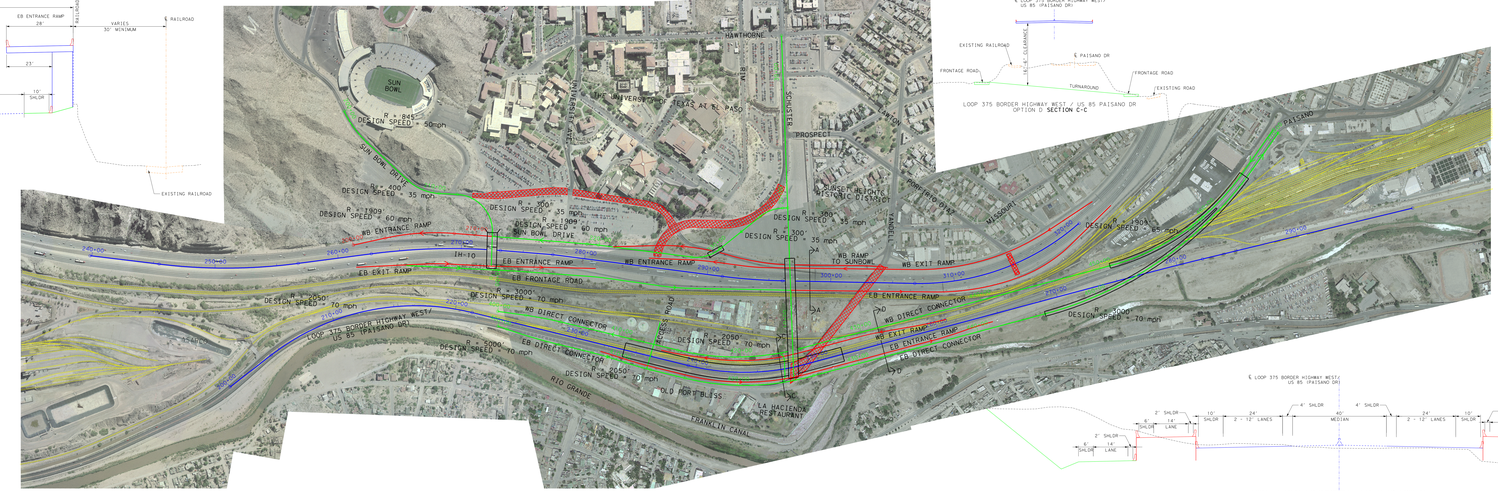

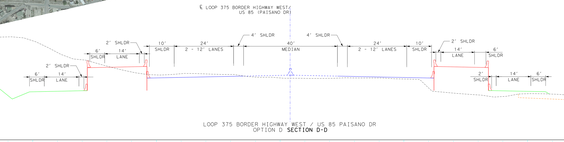

PROFILE LEGEND

SCALE: 1" = 200' HORIZ
1" = 20' VERT
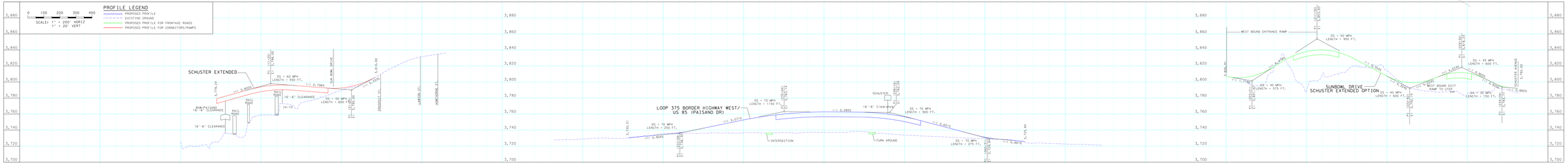
- PROPOSED PROFILE
- EXISTING GROUND
- PROPOSED PROFILE FOR FRONTAGE ROADS
- PROPOSED PROFILE FOR CONNECTORS/RAMPS