LOOP 375 BORDER HIGHWAY WEST
DOWNTOWN OPTION E

0 100 200 300 400
SCALE: 1" = 200' HORIZ
1" = 20' VERT

PLAN LEGEND

- PROPOSED ALIGNMENT MAINLANE CONSTRUCTION
- PROPOSED ALIGNMENT FRONTAGE ROADS & OTHER ROADS CONSTRUCTION
- PROPOSED ALIGNMENT RAMPS & DIRECT CONNECTORS CONSTRUCTION
- ROAD CLOSURE
- EXISTING RAILROAD

TYPICAL LEGEND

- PROPOSED MAINLANE CONSTRUCTION
- PROPOSED FRONTAGE ROADS & OTHER ROADS CONSTRUCTION
- PROPOSED RAMPS & DIRECT CONNECTORS CONSTRUCTION
- EXISTING GROUND LINE
- MAINLANE FUTURE CONSTRUCTION
- EXISTING STRUCTURES & RAILROADS

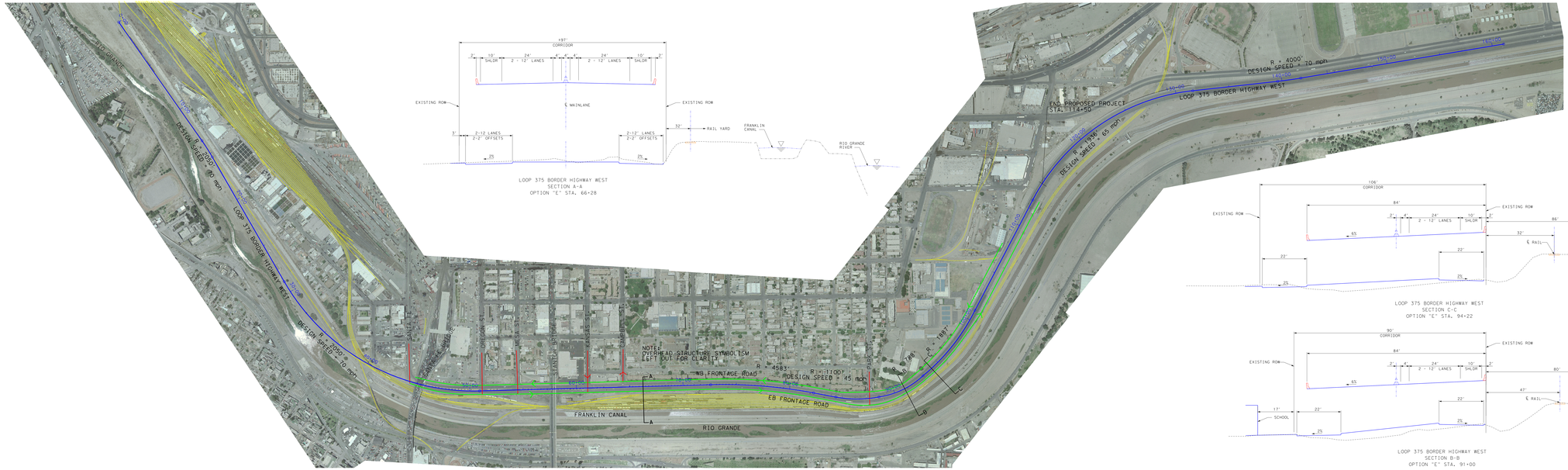

LOOP 375 BORDER HIGHWAY WEST
SECTION A-A
OPTION "E" STA. 66+28

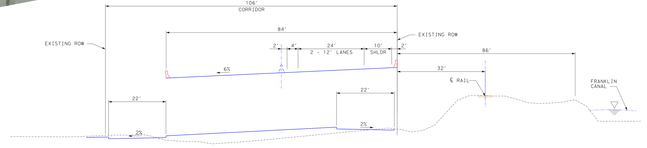

LOOP 375 BORDER HIGHWAY WEST
SECTION C-C
OPTION "E" STA. 94+22

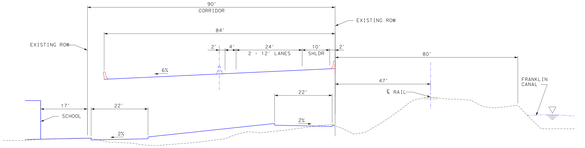
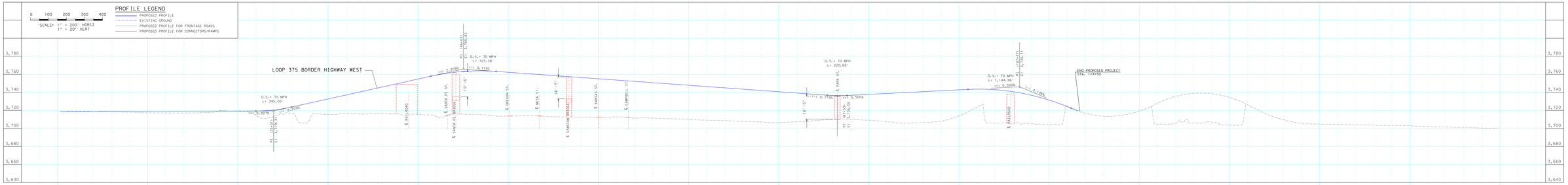
LOOP 375 BORDER HIGHWAY WEST
SECTION B-B
OPTION "E" STA. 91+00